











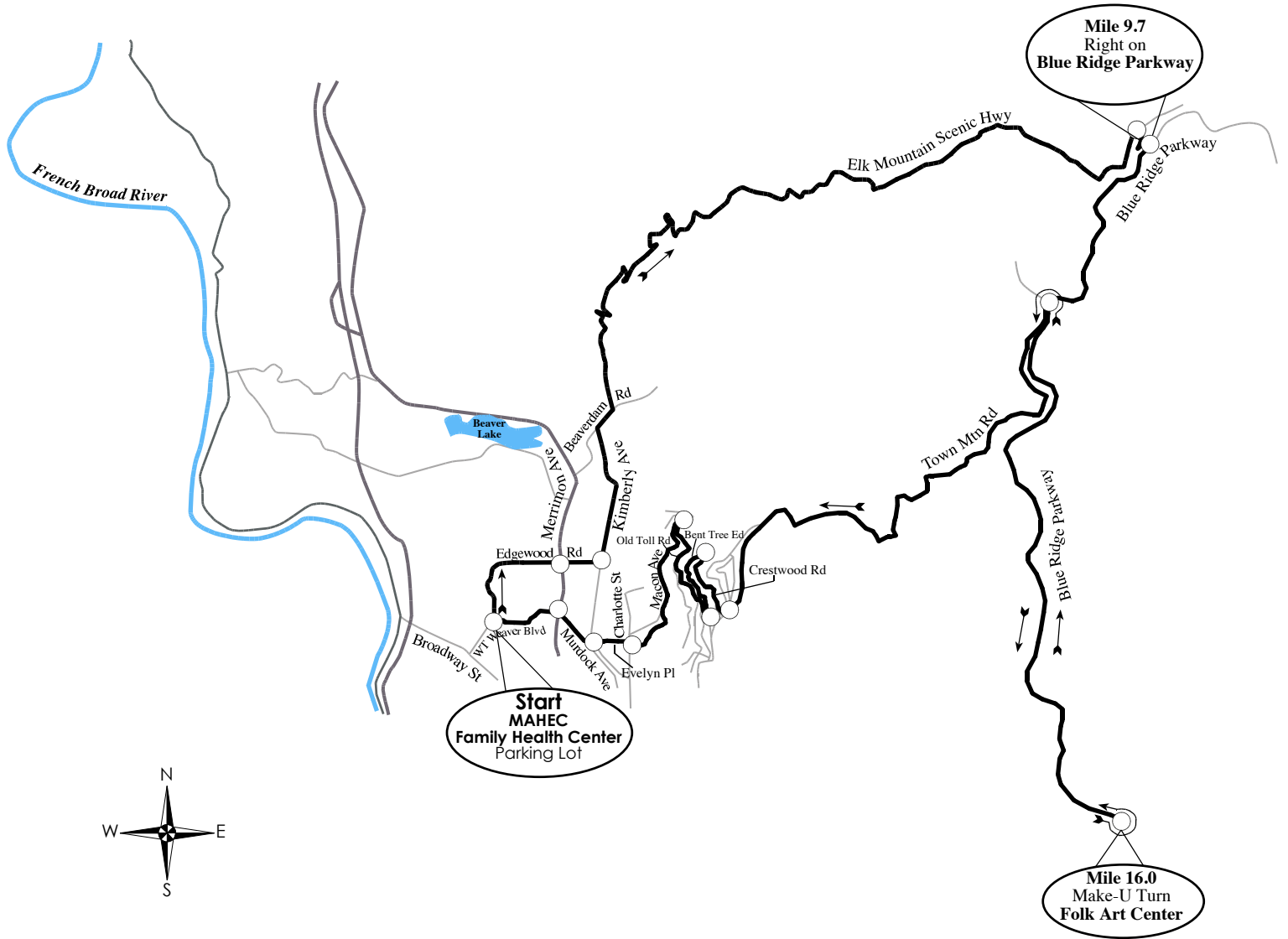


Ride begins at the MAHEC Family Health Center on WT Weaver Blvd. Center is 0.8 miles west of Merrimon Ave. Please park in the far right lot by the street.

Total Miles	Go Miles			Total Miles	Go Miles		
0.0	0.0	↩	Exit left from MAHEC parking lot onto WT Weaver Blvd	16.1	0.1	↩ 	At stop sign, turn left on Blue Ridge Parkway
0.0+	0.0+	▶ 	At yield sign, turn right on University Heights	20.7	4.6	↩	Turn left on Town Mtn Rd
0.3	0.3	↗	Bear right on Edgewood Rd	25.4	4.7	▶	Turn right on Crestwood Rd
1.0	0.7	⬆ 	At traffic light, straight across Merrimon Ave TRO Edgewood Rd	26.0	0.6	↩	Turn left becomes Bent Tree Rd
1.3	0.3	↩ 	At stop sign, turn left on Kimberly Ave	26.7	0.7	▶ 	At stop sign, turn right on Old Toll Rd
2.3	1.0	▶ 	At stop sign, turn right on Beaverdam Rd	27.8	1.1	↑	Straight — becomes Macon Ave
2.5	0.2	↩	Turn left on Elk Mountain Scenic Hwy	28.1	0.3	↑	Straight — Grove Park Inn
9.4	6.9	▶ 	At stop sign, turn right TRO Elk Mountain Scenic Hwy	28.9	0.8	▶ 	At stop sign, turn right on Charlotte St
9.7	0.3	▶ 	At stop sign, turn right on Blue Ridge Parkway	28.9+	0.0+	↩	Turn left Evelyn Pl
15.9	6.2	▶	Turn right on entrance road for Folk Art Center — restrooms/water break	29.3	0.4	↩ 	At stop sign, turn right on Murdock Ave
16.0	0.1	↩	Make U-Turn to return to Blue Ridge Parkway	29.6	0.3	↩ 	At traffic light, turn left on Merrimon Ave
			1	29.7	0.1	▶ 	At traffic light, turn right on Wt Weaver Blvd
				30.1	0.4	↩	Turn left into MAHEC parking lot
							2
Total Miles	Go Miles			Total Miles	Go Miles		
			End of Ride				
			TRO = To Remain On				
			Total Access 3260'				
			3				4

Elk Mountain Scenic Old Toll Loop



Profile

